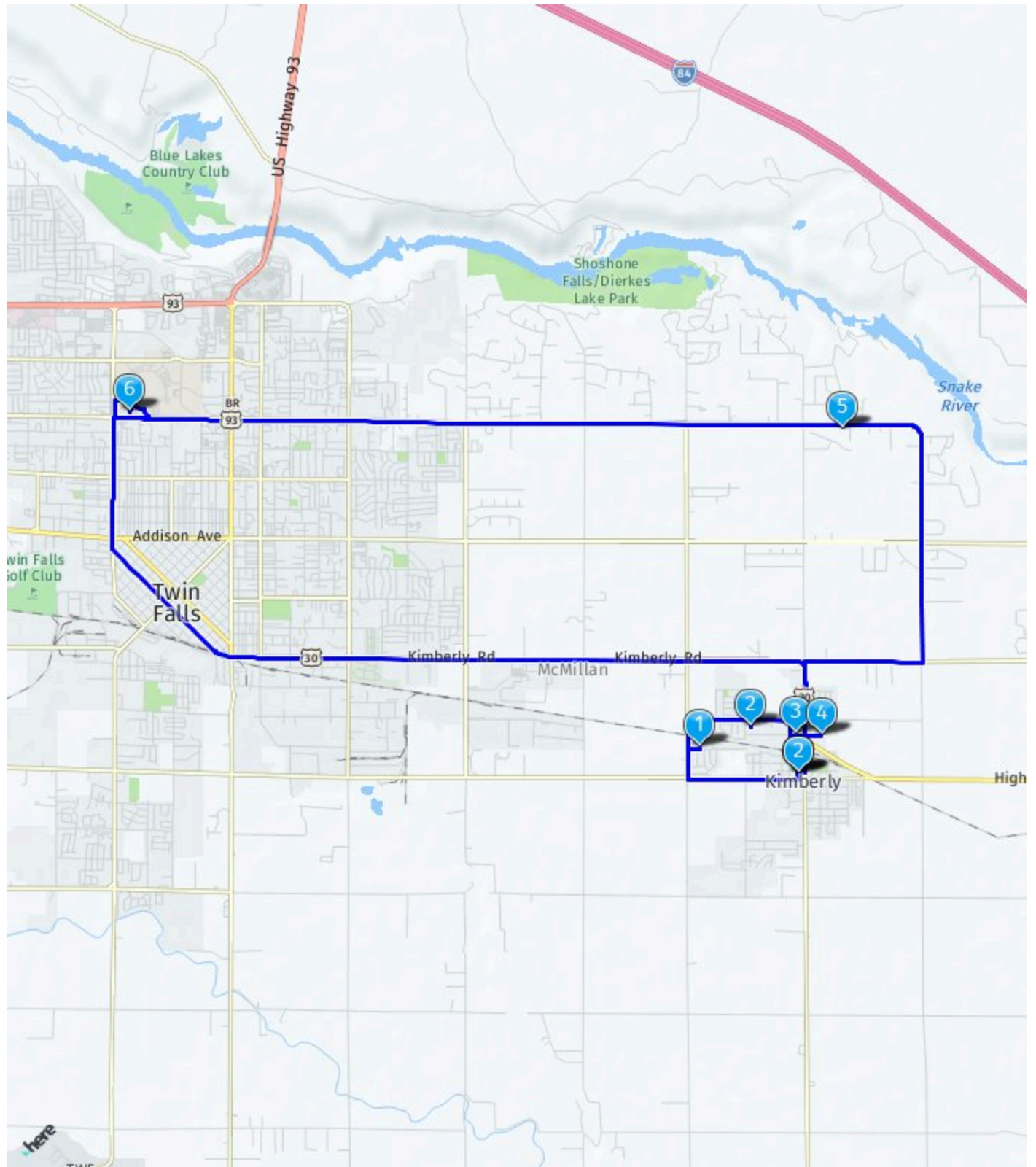




Map for: IESDB AM - AM

Drive: 22.99 miles | 6 Stops

Kimberly School District





Directions for IESDB AM - AM

Drive: 22.99 miles | 6 Stops

Kimberly School District

Driver:	Brittany Price	Start Time:	05:43 AM	Total Students:	6
Total Time:	49 min 18 sec	End Time:	06:32 AM	Max Load:	

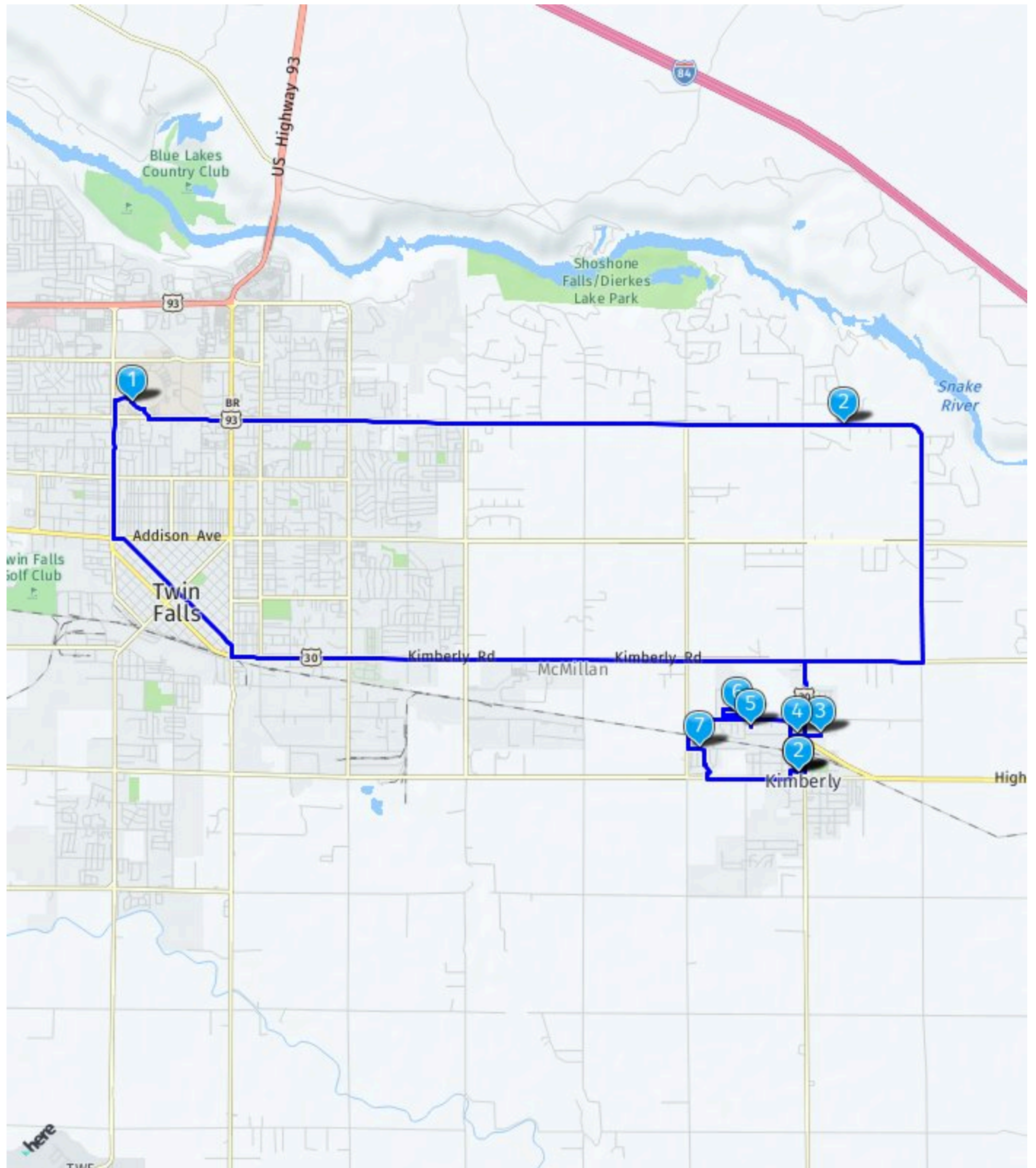
- **START** **BUS BARN**
- **STOP 1** **1520 KIMBERLY MEADOWS RD**
- **STOP 2** **906 POST CIR**
- **STOP 3** **710 ELM ST N**
- **STOP 4** **228 TAYLOR ST W**
- **STOP 5** **3527 E 4000 N**
- **STOP 6** **1020 WASHINGTON ST N**
- **END** **BUS BARN**



Map for: IESDB PM - PM

Drive: 22.58 miles | 7 Stops

Kimberly School District





Directions for IESDB PM - PM

Drive: 22.58 miles | 7 Stops

Kimberly School District

Driver:	Marti Youngblood	Start Time:	04:15 PM	Total Students:	6
Total Time:	48 min 19 sec	End Time:	05:03 PM	Max Load:	

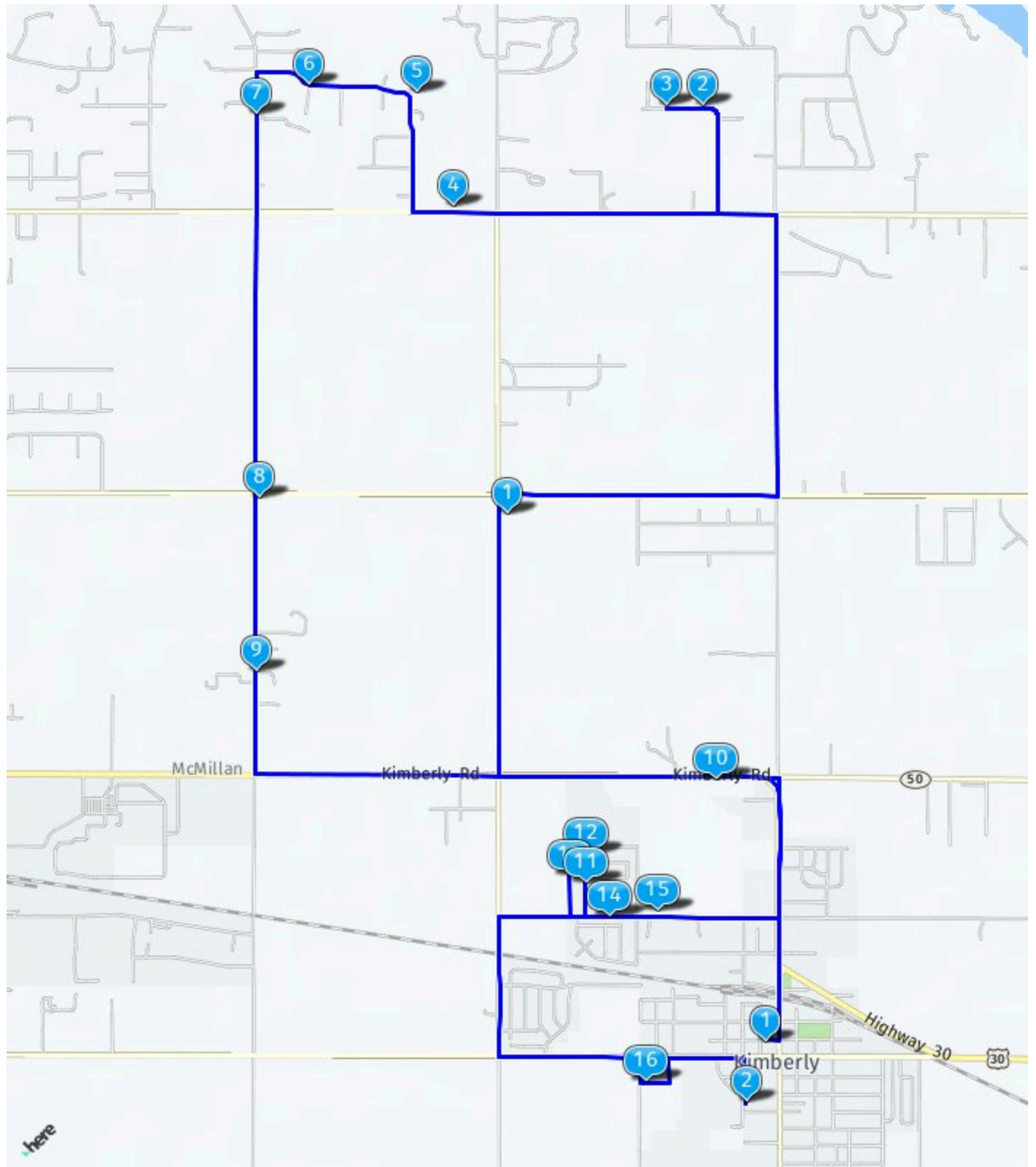
- **START** **BUS BARN**
- **STOP 1** **315 FALLS AVE**
- **STOP 2** **3997 N 3540 E**
- **STOP 3** **228 TAYLOR ST W**
- **STOP 4** **710 ELM ST N**
- **STOP 5** **906 POST CIR**
- **STOP 6** **1011 BALLARD LN**
- **STOP 7** **1520 KIMBERLY MEADOWS RD**
- **END** **BUS BARN**



Map for: Route 1 - AM

Drive: 17.05 miles | 16 Stops

Kimberly School District






Directions for Route 1 - AM


Drive: 17.05 miles | 16 Stops

Kimberly School District

Driver:	Bill Burns	Start Time:	06:55 AM	Total Students:	84
Total Time:	48 min 55 sec	End Time:	07:43 AM	Max Load:	71


- **START** **BUS BARN**
- **STOP 1** **3892 N 3400 E**
- **STOP 2** **316 FAFNIR DR**
- **STOP 3** **367 FAFNIR**
- **STOP 4** **3372 E 4000 N**
- **STOP 5** **3356 4050 N**
- **STOP 6** **3316 RAMBLIN ROSE WY**
- **STOP 7** **4027 N 3300 E**
- **STOP 8** **3898 N 3300 E**
- **STOP 9** **3303 PRAIRIE RIDGE LN**
- **STOP 10** **22333 KIMBERLY RD**
- **STOP 11** **CORNER OF BALLARDWAY AND KELLY AVE**
- **STOP 12** **BALLARD WAY PARK AT THE TREE**

-  **STOP 13** 1121 SIERRA WAY

-  **STOP 14** 970 OAKRIDGE RD

- **STOP 15** 811 POLK ST W

- **STOP 16** 885 CENTER ST W

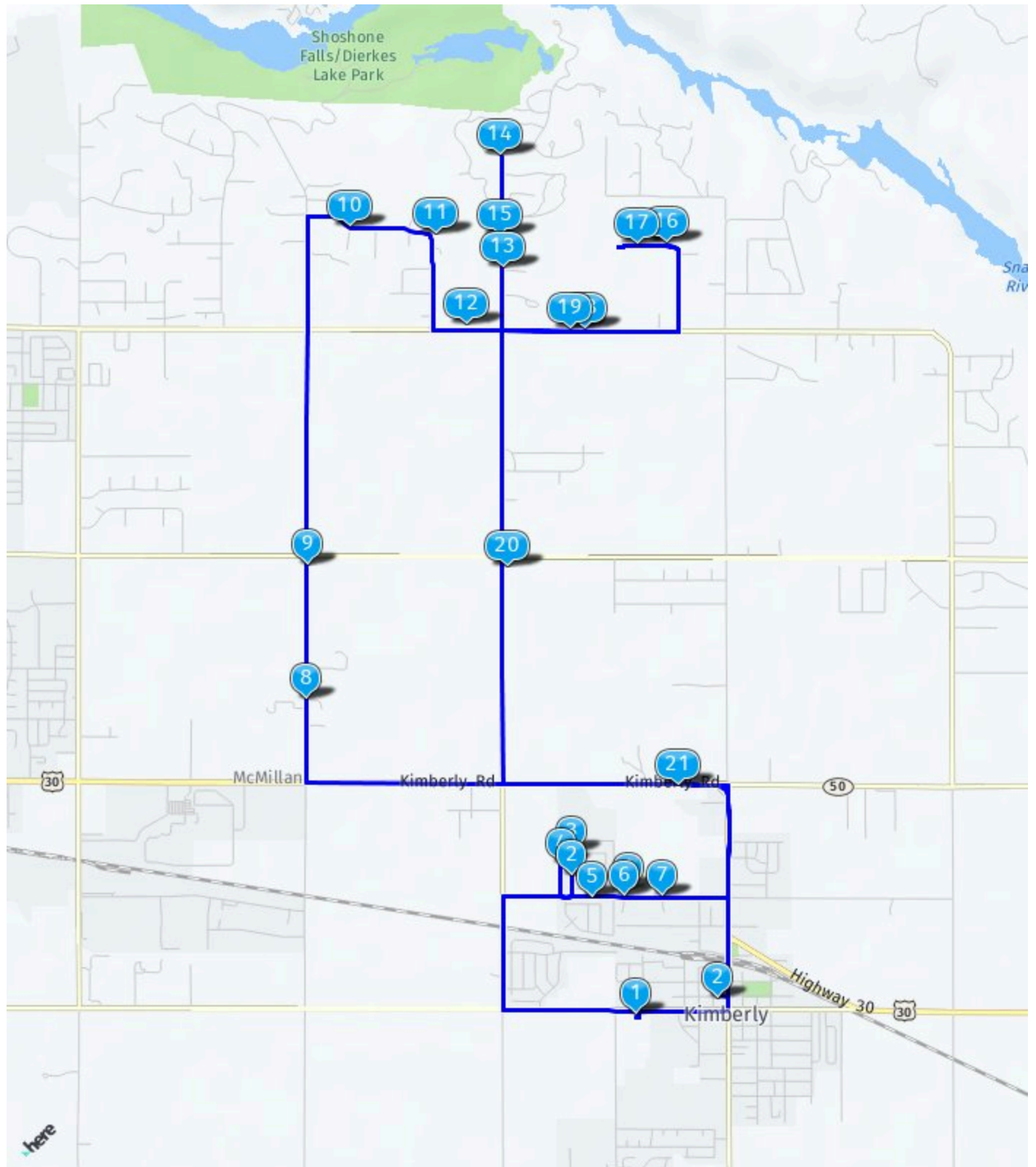
-  **END** RISE CHARTER SCHOOL



Map for: Route 1 - PM

Drive: 18.62 miles | 21 Stops

Kimberly School District






Directions for Route 1 - PM

Drive: 18.62 miles | 21 Stops

Kimberly School District

Driver:	Bill Burns	Start Time:	03:18 PM	Total Students:	102
Total Time:	1 hr 4 min	End Time:	04:22 PM	Max Load:	


- **START** STRICKER ELEMENTARY SCHOOL
- **STOP 1** 702 CENTER ST W
- **STOP 2** KELLY AVE & BALLARD WAY
- **STOP 3** BALLARD WAY & PARK AVE
- **STOP 4** 1121 SIERRA WAY
- **STOP 5** 970 OAKRIDGE RD
- **STOP 6** POLK ST W & POST CIR
- **STOP 7** 505 E 3750 RD N
- **STOP 8** 3833 N 3300 E
- **STOP 9** 3896 N 3300 E
- **STOP 10** 3316 RAMBLIN ROSE WY
- **STOP 11** 3356 4050 N
- **STOP 12** 3372 E 4000 N

-  **STOP 13** 4022 N 3400 E


-  **STOP 14** 4097 QUAIL RIDGE DR


- **STOP 15** 4084-4098 N 3400 E

-  **STOP 16** 316 FAFNIR DR

-  **STOP 17** 367 FAFNIR

- **STOP 18** 3434A E 4000 N

-  **STOP 19** 3432 FALLS AVE

-  **STOP 20** 3896 N 3400 E

-  **STOP 21** 22333 KIMBERLY RD

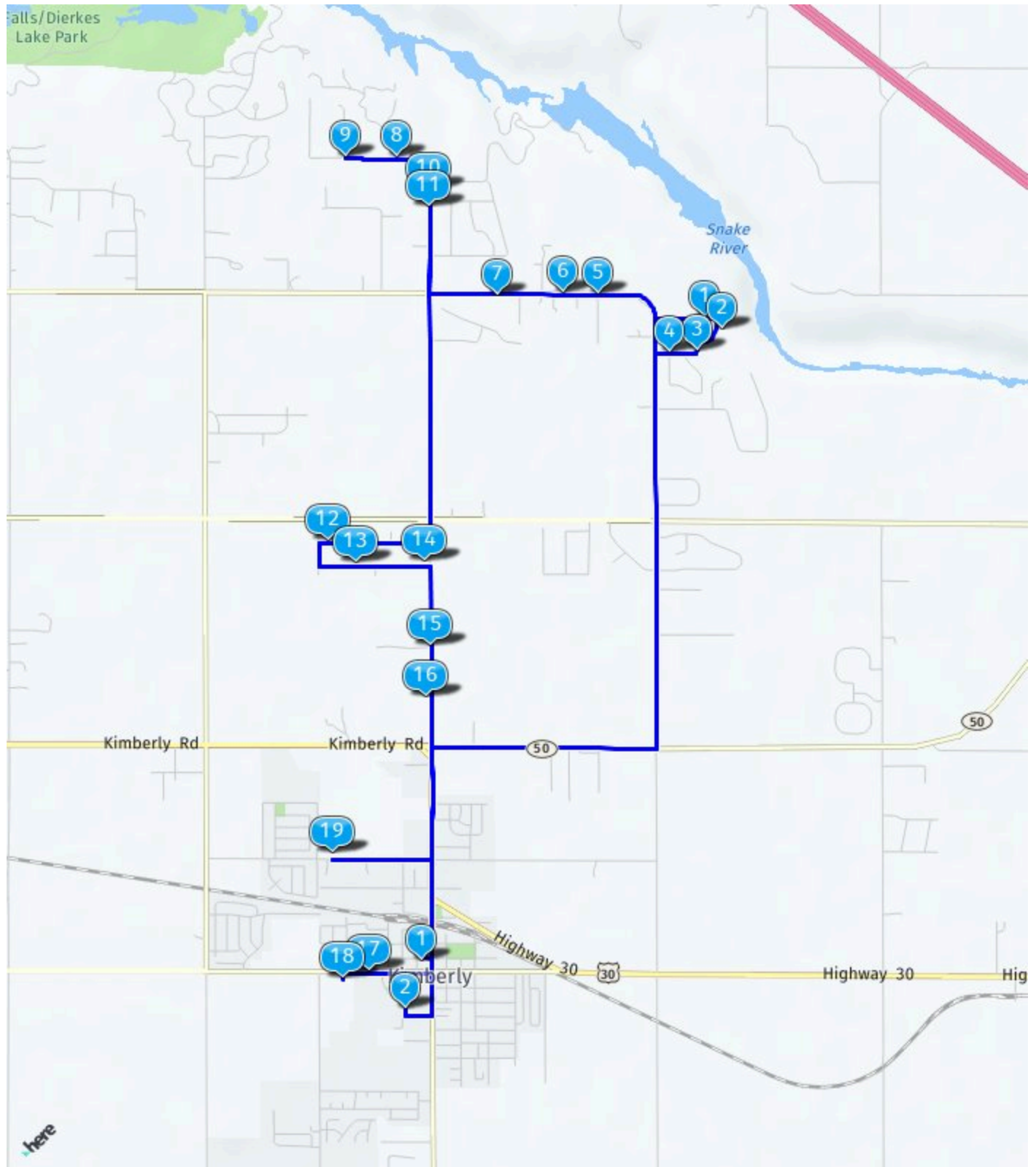
-  **END** BUS BARN



Map for: Route 2 - AM

Drive: 14.76 miles | 19 Stops

Kimberly School District






Directions for Route 2 - AM


Drive: 14.76 miles | 19 Stops


Kimberly School District


Driver:	Melanie Grijalva	Start Time:	07:04 AM	Total Students:	72
Total Time:	45 min 24 sec	End Time:	07:50 AM	Max Load:	-


- **START** **BUS BARN**
- **STOP 1** **3622 SUSAN DR**
- **STOP 2** **3986 N 3625 E**
- **STOP 3** **3979 N 3620 E**
- **STOP 4** **3971 N 3610 E**
- **STOP 5** **3578 E 4000 N**
- **STOP 6** **3560 E 4000 N**
- **STOP 7** **3523 E 4000 N**
- **STOP 8** **3485 N E 4085**
- **STOP 9** **3461 E 4058 N**
- **STOP 10** **4047 3500 E**
- **STOP 11** **4041 3500 E**
- **STOP 12** **3454 GRAND TETON DR**


-  **STOP 13** 3468 E 3880 N

-  **STOP 14** 3498 E 3880 N


-  **STOP 15** 3850 3500 E

-  **STOP 16** 3815 N 3500 E

-  **STOP 17** 506 CENTER ST W

-  **STOP 18** 702 CENTER ST W

- **STOP 19** 811 POLK ST W

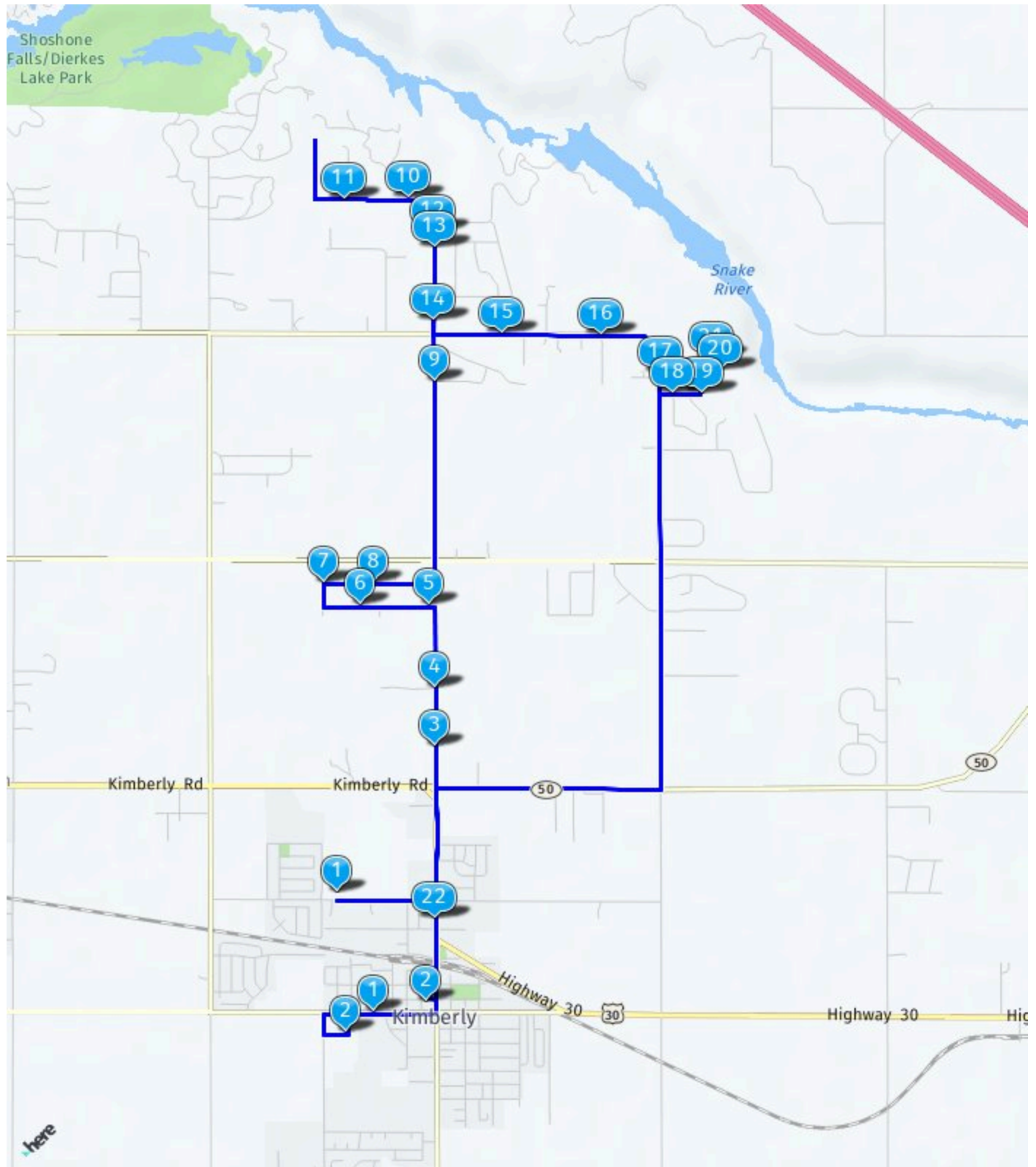
-  **END** RISE CHARTER SCHOOL



Map for: Route 2 - PM

Drive: 14.66 miles | 22 Stops

Kimberly School District















Directions for Route 2 - PM

Drive: 14.66 miles | 22 Stops

Kimberly School District

Driver:	Melanie Grijalva	Start Time:	03:18 PM	Total Students:	98
Total Time:	49 min 28 sec	End Time:	04:07 PM	Max Load:	-

- **START** STRICKER ELEMENTARY SCHOOL
- **STOP 1** 506 CENTER ST W
- **STOP 2** 141 CENTER ST W
- **STOP 3** 3815 3500 E
- **STOP 4** 3850 3500 E
- **STOP 5** 3497 E 3880 N
- **STOP 6** 3468 E 3880 N
- **STOP 7** 3450 E & GRAND TETON DR
- **STOP 8** GRAND TETON DR & GLACIER CREEK
- **STOP 9** 3503 NORTH
- **STOP 10** 3485 E 4058 N
- **STOP 11** 3461 E 4058 N
- **STOP 12** 4047 3500 E

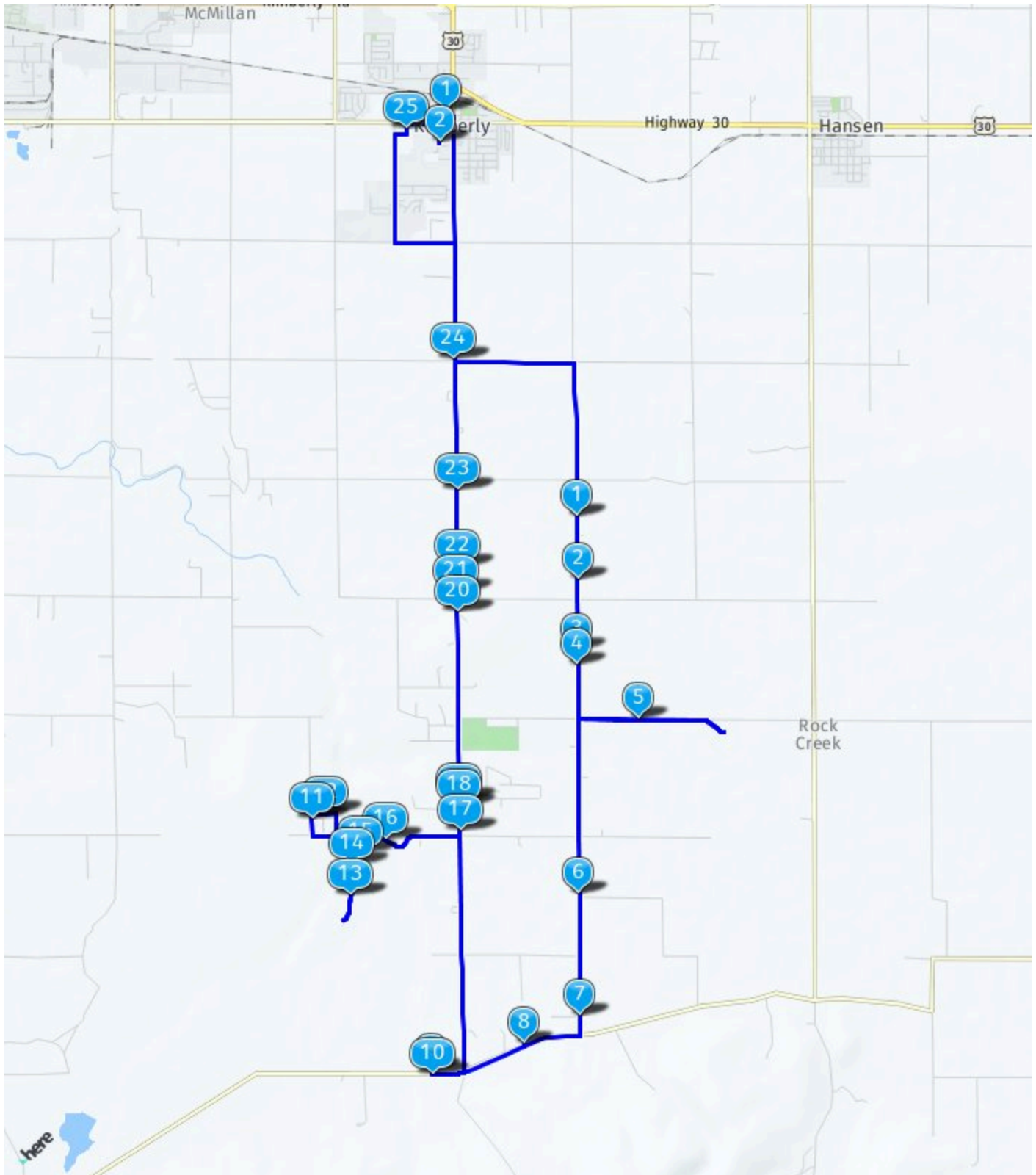
-  **STOP 13** 4041 3500 E
-  **STOP 14** 4007 3500 E
-  **STOP 15** 3523 E 4000 N
-  **STOP 16** 3578 E 4000 N
-  **STOP 17** 3984 N 3600 E
-  **STOP 18** 3971 N 3610 E
-  **STOP 19** 3617 E 3975 N
-  **STOP 20** 3986 N 3625 E
-  **STOP 21** 3988 N 3620 E
-  **STOP 22** 739 MAIN ST N
-  **END** BUS BARN



Map for: Route 3 - AM

Drive: 26.59 miles | 25 Stops

Kimberly School District
















Directions for Route 3 - AM

Drive: 26.59 miles | 25 Stops

Kimberly School District

Driver:	Jaime Johnson	Start Time:	06:45 AM	Total Students:	62
Total Time:	1 hr 23 min	End Time:	08:09 AM	Max Load:	71

- **START** 234 ELM ST N
- **STOP 1** 3399-3355 W FLS AVE
- **STOP 2** 3300-3354 E 3600 N
- **STOP 3** 3257 E 3600 N
- **STOP 4** 3245 E 3600 N
- **STOP 5** 3654 PUMPLAND RD
- **STOP 6** ROCK CREEK, ID 83334
- **STOP 7** 2947 E 3600 N
- **STOP 8** 3550 E 2900 N
- **STOP 9** 3480 E 2900 N
- **STOP 10** 3480 E 2900 N
- **STOP 11** 3110 N 3375 E
- **STOP 12** 3388 E 3119 N

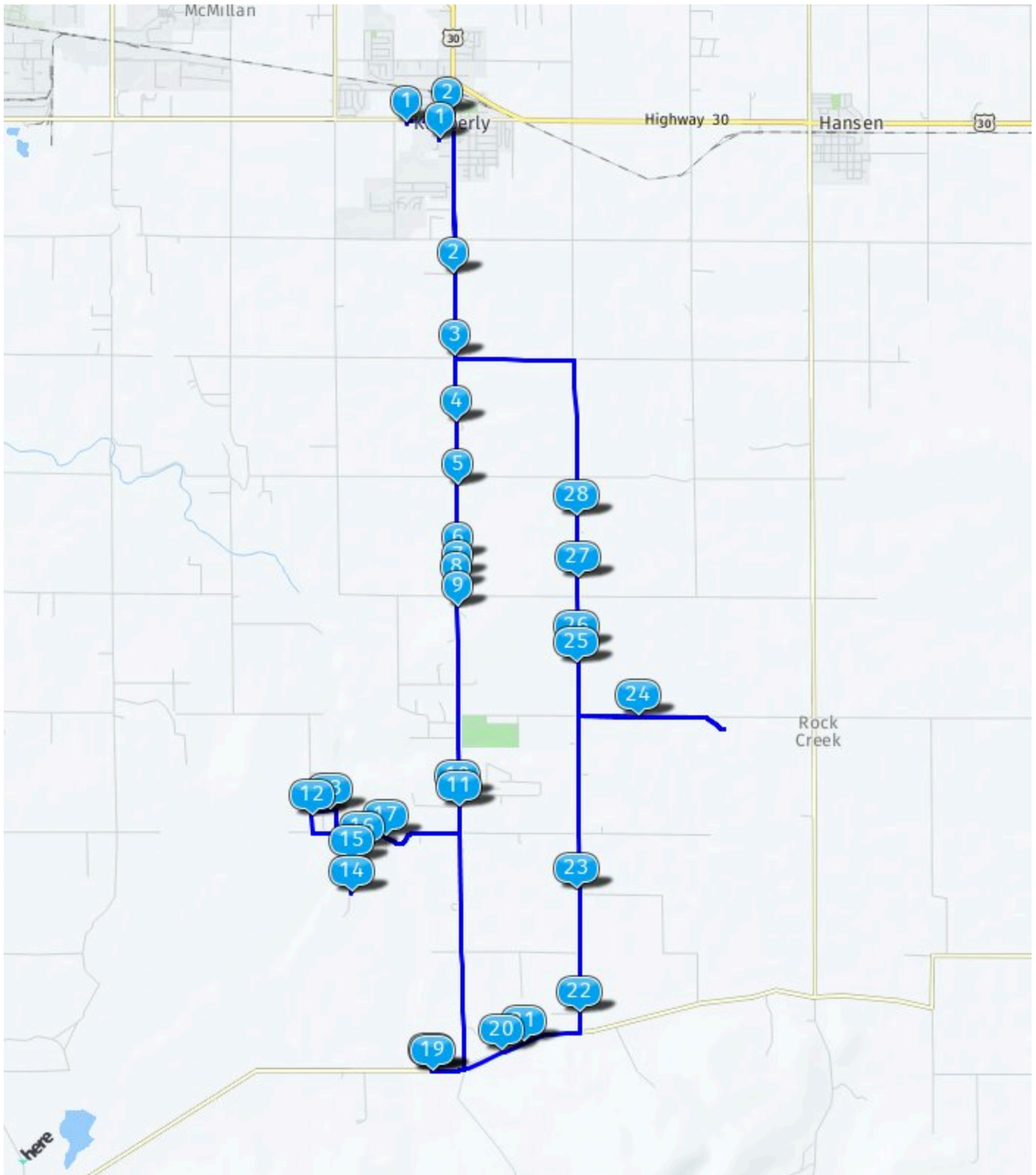
-  **STOP 13** 3054 3422 E
-  **STOP 14** 3072 3422 E
-  **STOP 15** 3087 COTTENWOOD LN
-  **STOP 16** 3439 E 3100 N
- **STOP 17** 3506 E 3100 RD N
-  **STOP 18** 3125 3500 E
-  **STOP 19** 3129 3500 E
-  **STOP 20** 3290N 3500 E
-  **STOP 21** 3306 3500 E
-  **STOP 22** 3330 3500 E
-  **STOP 23** 3392 3500 E
-  **STOP 24** 3498 E 3500 N
- **STOP 25** 702 CENTER ST W
-  **END** RISE CHARTER SCHOOL



Map for: Route 3 - PM

Drive: 26.00 miles | 28 Stops

Kimberly School District





Directions for Route 3 - PM

Drive: 26.00 miles | 28 Stops

Kimberly School District

Driver: Jaime Johnson

Start Time: 03:15 PM


















Total Students: 75

Total Time: 1 hr 17 min

End Time: 04:20 PM

Max Load:

- **START** RISE CHARTER SCHOOL
- **STOP 1** 141 CENTER ST W, KIMBERLY, ID, 83341
- **STOP 2** 3564 3500 E
- **STOP 3** 3498 E 3500 N
- **STOP 4** 3447 3500 E
- **STOP 5** 3392 3500 E
- **STOP 6** 3336 3500 E
- **STOP 7** 3310 3500 E
- **STOP 8** 3306 3500 E
- **STOP 9** 3290N 3500 E
- **STOP 10** 3129 3500 E
- **STOP 11** 3121 3500 E
- **STOP 12** 3110 N 3375 E

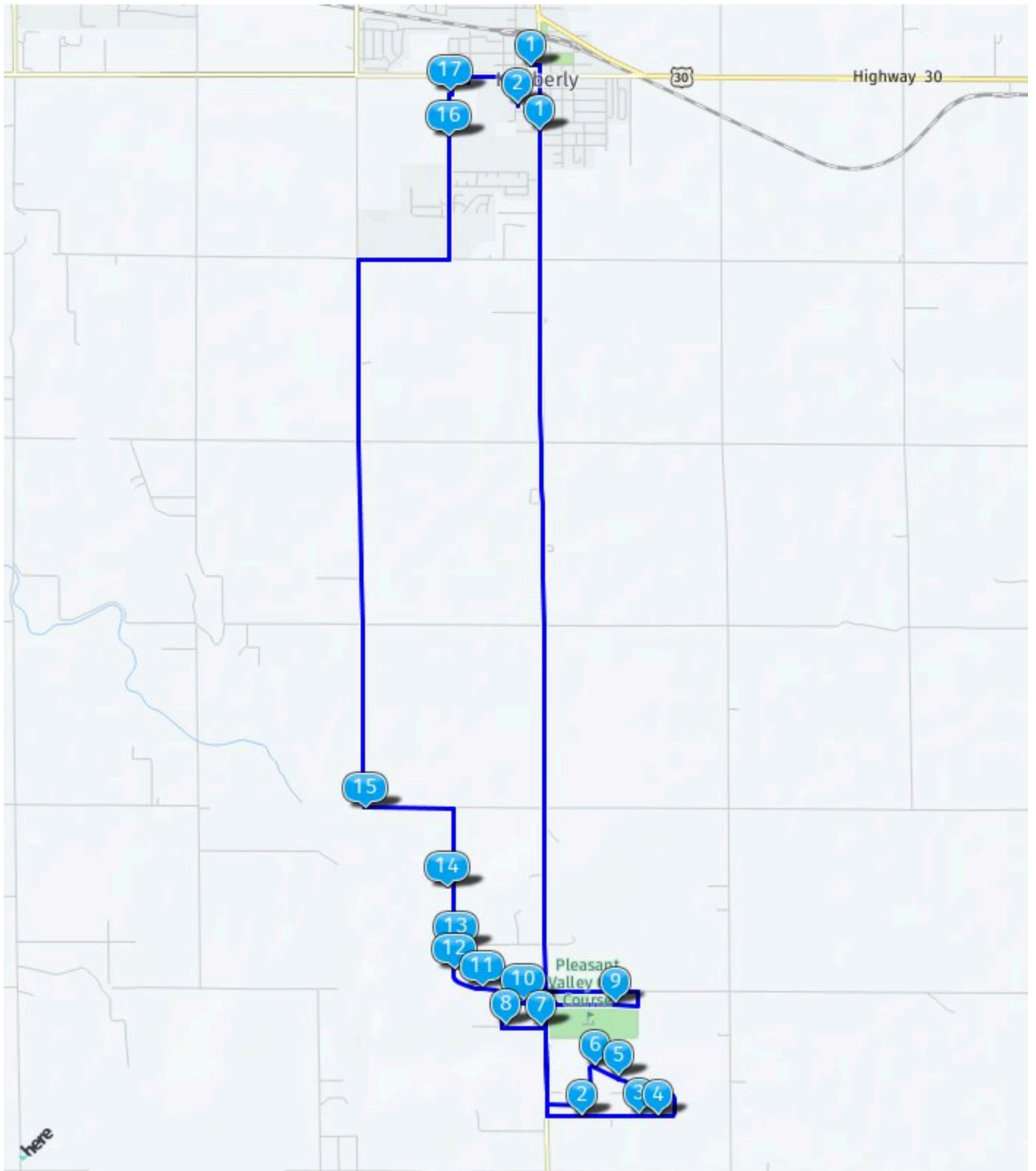
-  **STOP 13** 3116 N 3385 E
-  **STOP 14** 3047 3422 E
-  **STOP 15** 3072 3422 E
-  **STOP 16** 3087 COTTENWOOD LN
-  **STOP 17** 3439 E 3100 RD N
-  **STOP 18** 3480 E 2900 N
-  **STOP 19** 3480 E 2900 N
-  **STOP 20** 3540 E 2900 N
-  **STOP 21** 3550 E 2900 N
-  **STOP 22** 2955 E 3600 N
-  **STOP 23** ROCK CREEK, ID 83334
-  **STOP 24** 3654 PUMPLAND RD
-  **STOP 25** 3245 E 3600 N
-  **STOP 26** 3257 E 3600 N
-  **STOP 27** STRIKER, ID 83334
-  **STOP 28** 3399-3355 W FLS AVE
-  **END** BUS BARN



Map for: Route 4 - AM

Drive: 16.81 miles | 17 Stops

Kimberly School District





Directions for Route 4 - AM

Drive: 16.81 miles | 17 Stops

Kimberly School District

Driver: Teddie Morton
Total Time: 52 min 19 sec

Start Time: 07:03 AM
End Time: 07:56 AM

Total Students: 84
Max Load:

- **START** **BUS BARN**

- **STOP 1** **550 MAIN ST S**

- **STOP 2** **3521 3131 N**

- **STOP 3** **3552 3131 N**

- **STOP 4** **3561 3131 N**

- **STOP 5** **3542 3156 N**

- **STOP 6** **3528 3156 N**

- **STOP 7** **3497 E 3180 N**






- **STOP 8** **3480 E 3180 N**

- **STOP 9** **3538 E 3195 N**

- **STOP 10** **3488 E 3195 N**

- **STOP 11** **3470 E 3200 N**

- **STOP 12** **3210 N 3450 E**

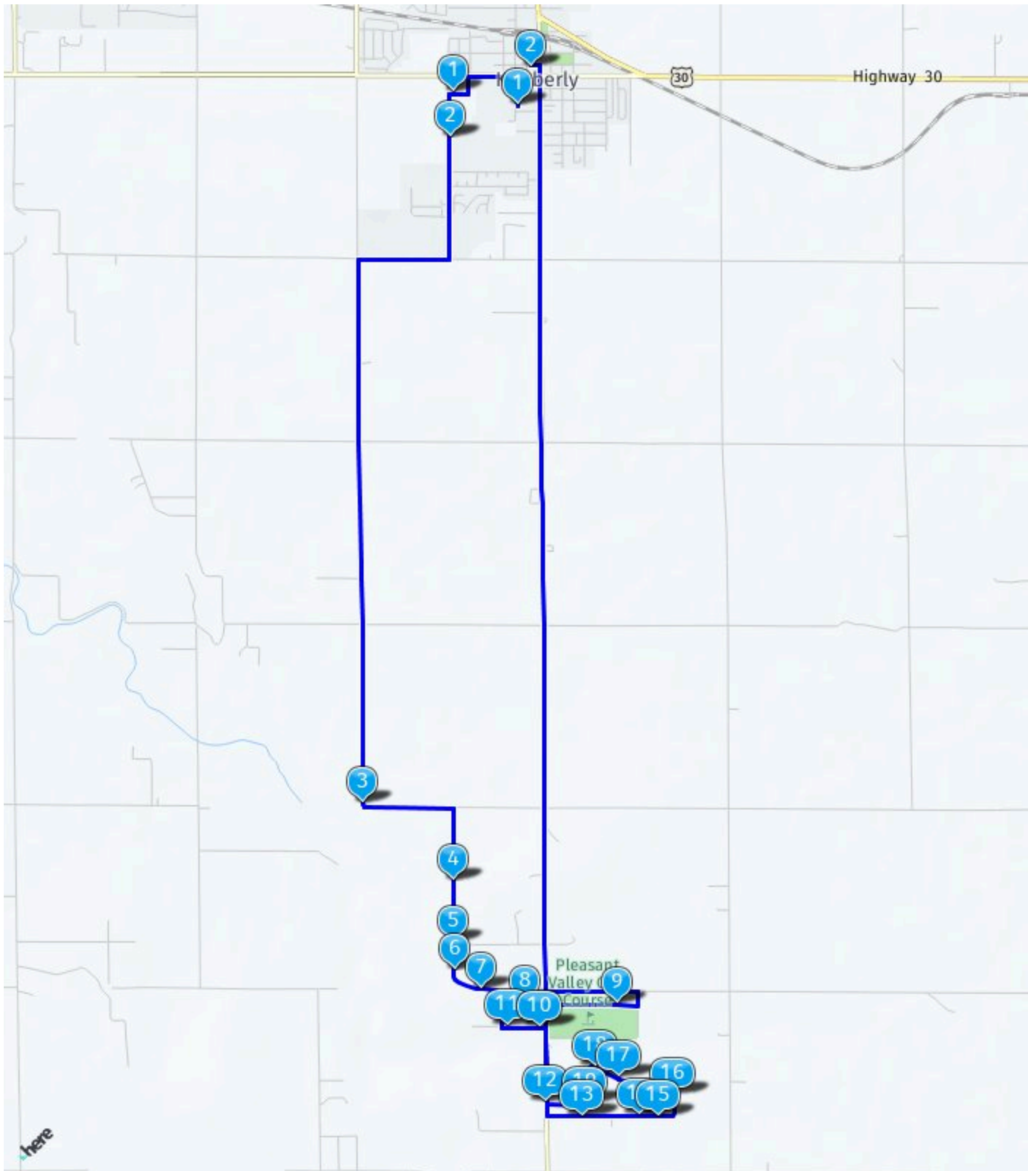
-  **STOP 13** 3220 N 3450 E
-  **STOP 14** 3271 N 3450 E
-  **STOP 15** 3403 E 3300 N
-  **STOP 16** 611 EMERALD ST
- **STOP 17** 885 CENTER ST W
-  **END** RISE CHARTER SCHOOL



Map for: Route 4 - PM

Drive: 17.09 miles | 19 Stops

Kimberly School District













Directions for Route 4 - PM

Drive: 17.09 miles | 19 Stops

Kimberly School District

Driver:	Teddie Morton	Start Time:	03:18 PM	Total Students:	92
Total Time:	52 min 51 sec	End Time:	04:10 PM	Max Load:	-

- **START** RISE CHARTER SCHOOL
- **STOP 1** 885 CENTER ST W
- **STOP 2** 611 EMERALD ST
- **STOP 3** 3403 E 3300 N
- **STOP 4** 3271 N 3450 E
- **STOP 5** 3259 N 3450 E
- **STOP 6** 3210 N 3450 E
- **STOP 7** 3469 E 3200 N
- **STOP 8** 3489 E 3195 N
- **STOP 9** 3538 E 3195 N
- **STOP 10** 3497 E 3180 N
- **STOP 11** 3480 E 3180 N
- **STOP 12** 3504 E 3138 N

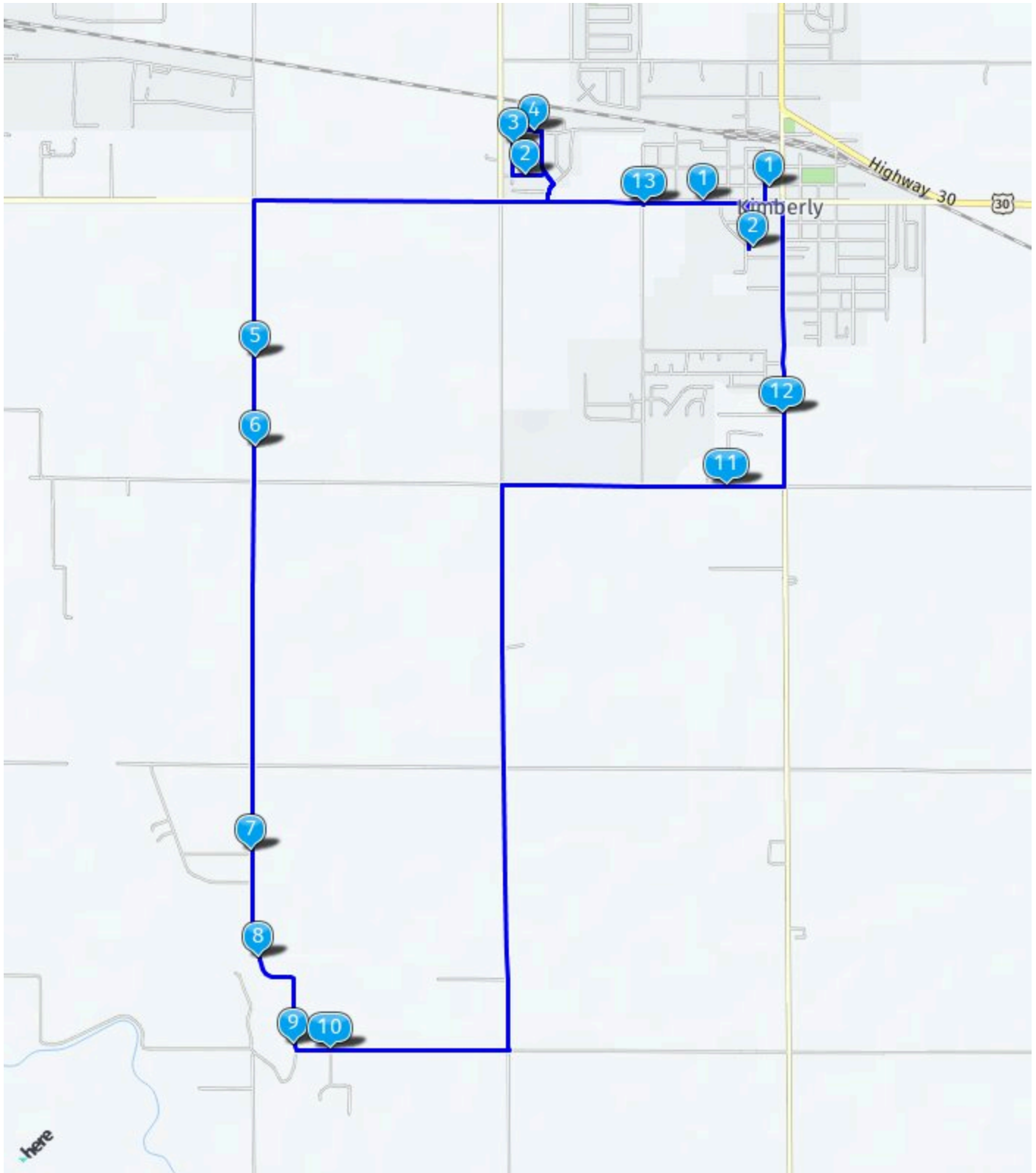
-  **STOP 13** 3521 3131 N
-  **STOP 14** 3552 3131 N
-  **STOP 15** 3561 3131 N
-  **STOP 16** 3567 3144 N
-  **STOP 17** 3542 3156 N
-  **STOP 18** 3528 3156 N
-  **STOP 19** 3520 E 3138 N
-  **END** BUS BARN



Map for: Route 5 - AM

Drive: 11.59 miles | 13 Stops

Kimberly School District





Directions for Route 5 - AM

Drive: 11.59 miles | 13 Stops

Kimberly School District

Driver:	Robert Padia	Start Time:	07:17 AM	Total Students:	68
Total Time:	42 min 2 sec	End Time:	08:00 AM	Max Load:	71

- **START** BUS BARN
- **STOP 1** 506 CENTER ST W
- **STOP 2** 230 CAMAS MEADOWS WAY
- **STOP 3** 411 CAYUSE CREEK DR
- **STOP 4** KIMBERLY MEADOWS PARK
- **STOP 5** 3644 N 3300 E
- **STOP 6** 3610 N 3300 E
- **STOP 7** 3301 OREGON TRAIL LN
- **STOP 8** 3431 N 3300 E
- **STOP 9** 3405 N 3300 E
- **STOP 10** 3347 E 3400 N
- **STOP 11** 3481 3600 N
- **STOP 12** 3637 3500 E

- STOP 13 901 CENTER ST W

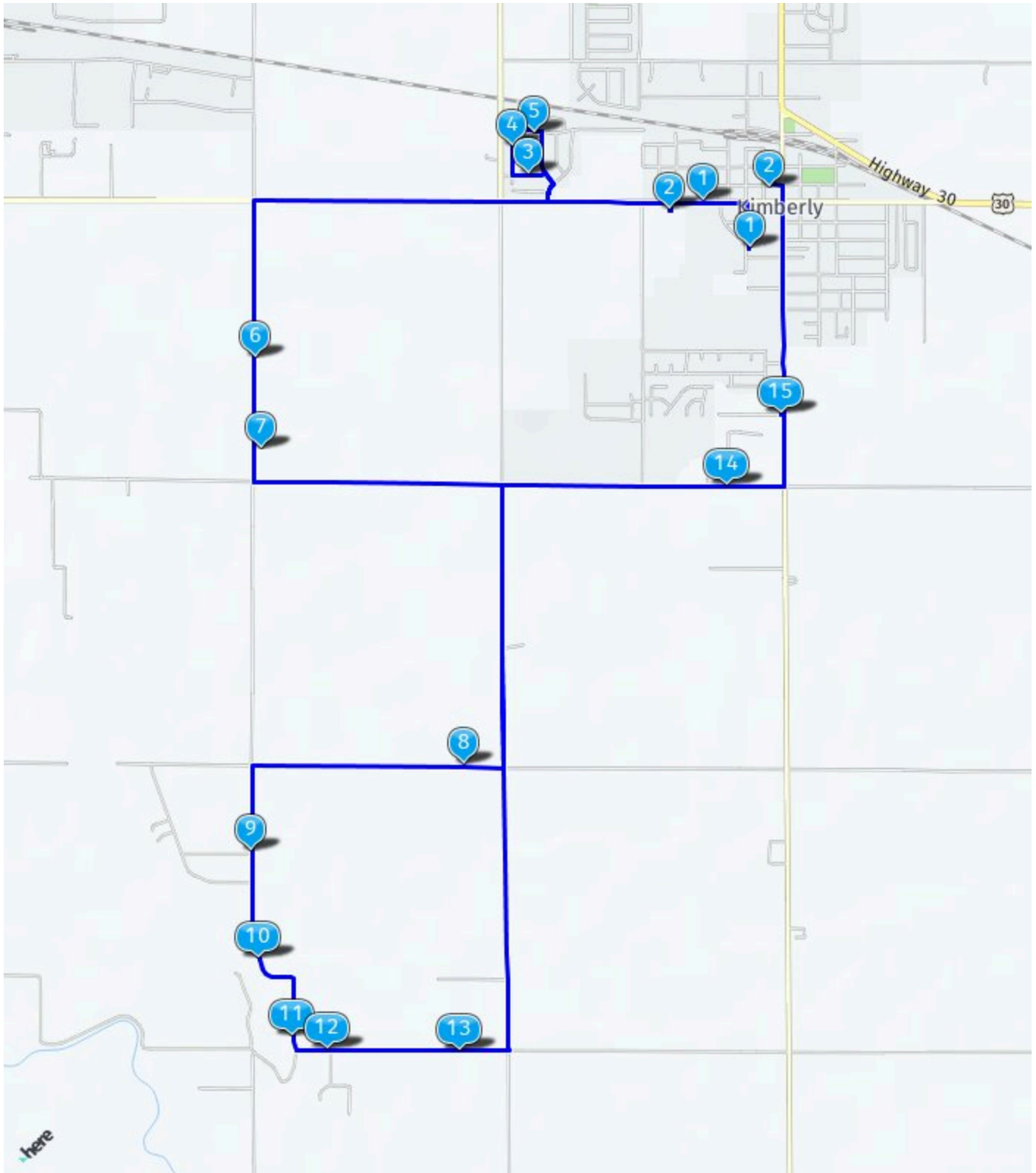
- ○ END 311 MAIN ST S



Map for: Route 5 - PM

Drive: 12.52 miles | 15 Stops

Kimberly School District





Directions for Route 5 - PM

Drive: 12.52 miles | 15 Stops

Kimberly School District

Driver:	Robert Padia	Start Time:	03:18 PM	Total Students:	88
Total Time:	47 min 54 sec	End Time:	04:05 PM	Max Load:	-

- **START** RISE CHARTER SCHOOL
- **STOP 1** 620 CENTER ST W. LITTLE BULLDOGS
- **STOP 2** 141 CENTER ST W, KIMBERLY, ID, 83341
- **STOP 3** 231 CAMAS MEADOWS WAY
- **STOP 4** 411 CAYUSE CREEK DR
- **STOP 5** 1521 KIMBERLY MEADOWS RD
- **STOP 6** 3644 N 3300 E
- **STOP 7** 3610 N 3300 E
- **STOP 8** 3376 E 3500 N
- **STOP 9** 3301 OREGON TRAIL LN
- **STOP 10** 3431 N 3300 E
- **STOP 11** 3405 N 3300 E
- **STOP 12** 3347 E 3400 N

-  **STOP 13** 3387 E 3400 N

-  **STOP 14** 3481 3600 N

-  **STOP 15** 3637 3500 E

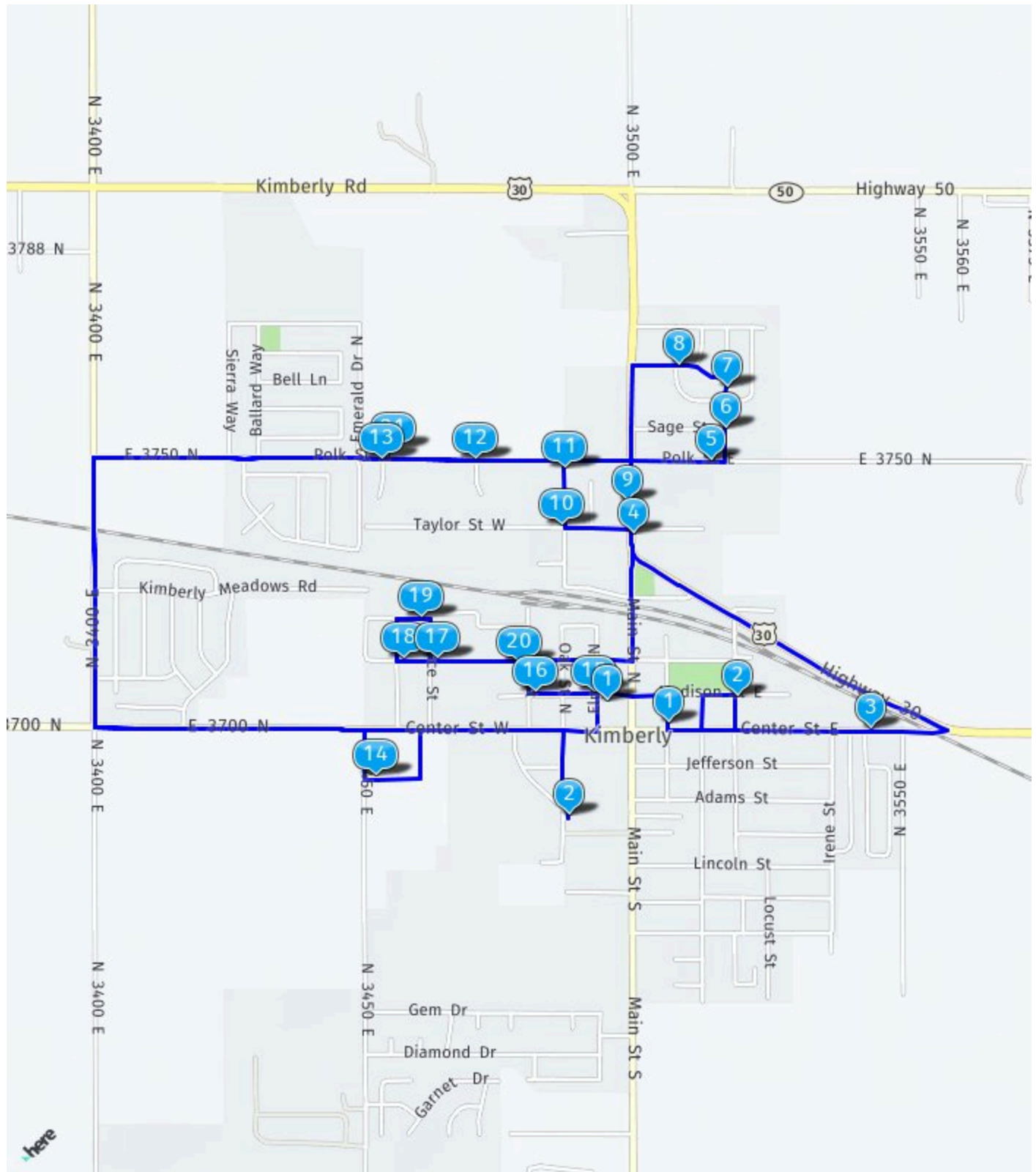
-  **END** BUS BARN



Map for: Route 6 - AM

Drive: 9.35 miles | 21 Stops

Kimberly School District








Directions for Route 6 - AM

Drive: 9.35 miles | 21 Stops

Kimberly School District

Driver:	Marti Youngblood	Start Time:	07:21 AM	Total Students:	68
Total Time:	34 min 0 sec	End Time:	07:55 AM	Max Load:	84

- **START** BUS BARN
- **STOP 1** 210 CHESTNUT ST N
- **STOP 2** CORNER OF MADISON AND ASH
- **STOP 3** 740 CENTER ST E
- **STOP 4** 620 MAIN ST N
- **STOP 5** 320 POLK ST W
- **STOP 6** CORNER OF SAGE ST AND SUNSET LN
- **STOP 7** 1121 SUNSET LN
- **STOP 8** 231 SYRINGA AVE
- **STOP 9** 739 MAIN ST N
- **STOP 10** 308 TAYLOR ST W
- **STOP 11** 239 E 3750 RD N
- **STOP 12** 505 POLK ST W

-  **STOP 13** 901 POST CIR
- **STOP 14** 901 CENTER ST W
-  **STOP 15** 206 MADISON ST W
-  **STOP 16** 338 MADISON ST W
-  **STOP 17** 643 MONROE ST
-  **STOP 18** 302 TAMARAC ST
-  **STOP 19** 311 SPRUCE ST
-  **STOP 20** 237 PINE ST
- **STOP 21** 811 POLK ST W
-  **END** RISE CHARTER SCHOOL













Directions for Route 6 - PM

Drive: 11.53 miles | 21 Stops

Kimberly School District

Driver:	Marti Youngblood	Start Time:	03:18 PM	Total Students:	71
Total Time:	37 min 28 sec	End Time:	03:55 PM	Max Load:	-

- **START** STRICKER ELEMENTARY SCHOOL
- **STOP 1** KIMBERLY HIGH SCHOOL
- **STOP 2** 206 MADISON ST W
- **STOP 3** MADISON ST W & PINE ST
- **STOP 4** 643 MONROE ST
- **STOP 5** 302 TAMARAC ST
- **STOP 6** 311 SPRUCE ST
- **STOP 7** 406 MONROE ST
- **STOP 8** 210 CHESTNUT ST N
- **STOP 9** CORNER OF MADISON AND ASH
- **STOP 10** 807 E 3700 N RD
- **STOP 11** 137 TAYLOR ST W
- **STOP 12** 242 TAYLOR ST W

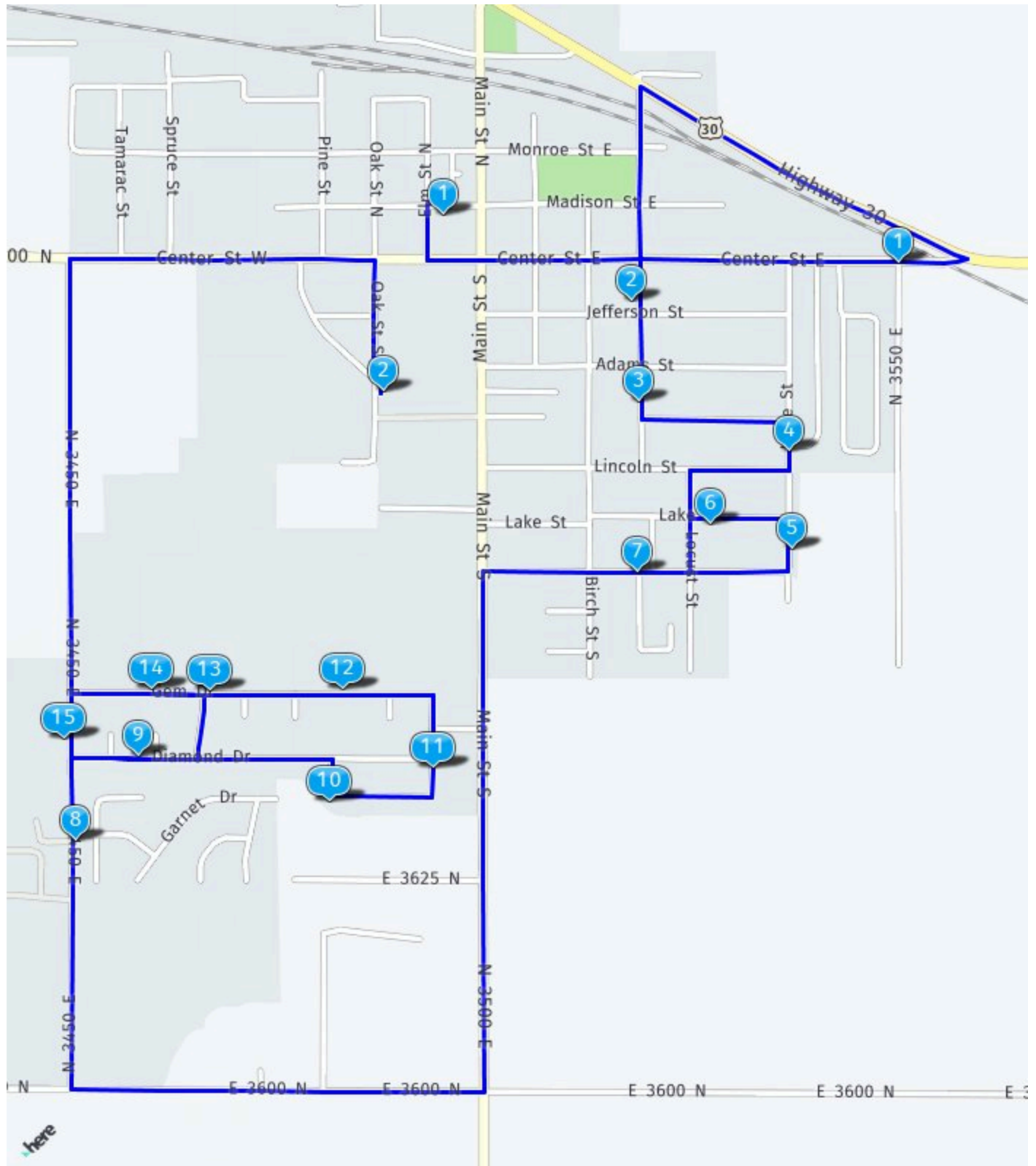
-  **STOP 13** 239 E 3750 RD N
-  **STOP 14** 320 POLK ST W
-  **STOP 15** SAGE ST & SUNSET LN
-  **STOP 16** 1121 SUNSET LN
-  **STOP 17** 230 SYRINGA AVE
-  **STOP 18** 3534 E 3750 RD N
-  **STOP 19** 3569 E 3750 RD N
-  **STOP 20** 22584 HIGHWAY 30
-  **STOP 21** 22546 US-30
-  **END** BUS BARN



Map for: Route 8 - AM

Drive: 6.78 miles | 15 Stops

Kimberly School District





Directions for Route 8 - AM


Drive: 6.78 miles | 15 Stops


Kimberly School District


Driver:	Brent Christensen	Start Time:	07:27 AM	Total Students:	77
Total Time:	28 min 19 sec	End Time:	07:56 AM	Max Load:	-

- **START** **BUS BARN**
- **STOP 1** **837 CENTER ST E**
- **STOP 2** **342 JEFFERSON ST**
- **STOP 3** **315 ASH ST S**
- **STOP 4** **TRAILER PARK AND IRENE ENTRANCE**
- **STOP 5** **622 IRENE ST**
- **STOP 6** **545 LAKE ST**
- **STOP 7** **350 MAXINE LN**
- **STOP 8** **STONEGATE ENTRANCE**
- **STOP 9** **606 DIAMOND DR**
- **STOP 10** **307 GARNET DR**
- **STOP 11** **201 JASPER ST**
- **STOP 12** **306 GEM DR**

-  **STOP 13** 508 GEM DR

-  **STOP 14** 608 GEM DR

-  **STOP 15** HERITAGE FARMS PULL OUT

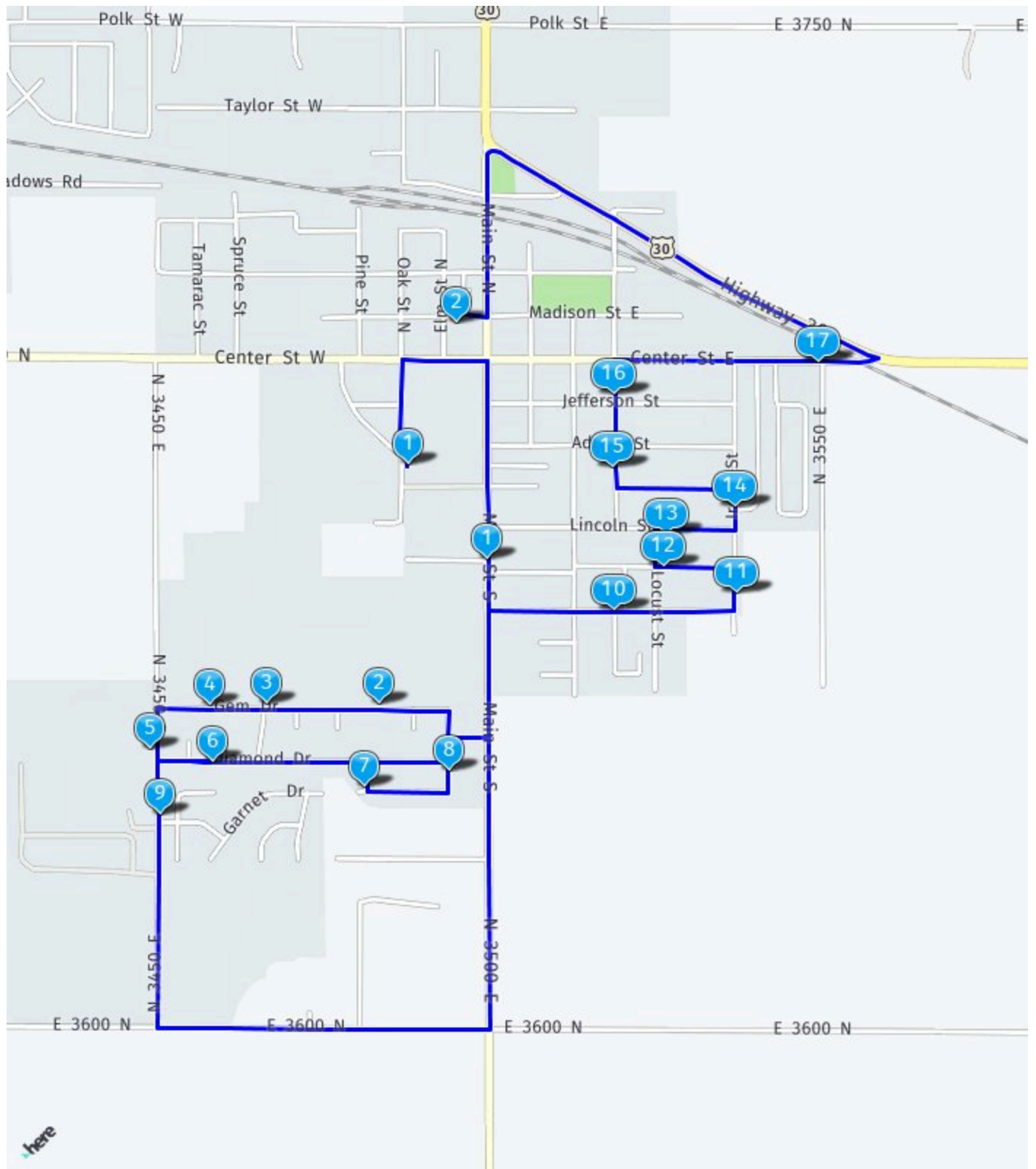
-  **END** RISE CHARTER SCHOOL



Map for: Route 8 - PM

Drive: 6.48 miles | 17 Stops

Kimberly School District





Directions for Route 8 - PM


Drive: 6.48 miles | 17 Stops


Kimberly School District


Driver:	Brent Christensen	Start Time:	03:18 PM	Total Students:	81
Total Time:	25 min 58 sec	End Time:	03:43 PM	Max Load:	-


- **START** RISE CHARTER SCHOOL
- **STOP 1** 595 MAIN ST S
- **STOP 2** 306 GEM DR
- **STOP 3** 508 GEM DR
- **STOP 4** 610 GEM DR
- **STOP 5** HERITAGE FARMS PULL OUT
- **STOP 6** 609 DIAMOND DR
- **STOP 7** CHRISTY BACONS
- **STOP 8** 201 JASPER ST
- **STOP 9** 1170 CONNER CT
- **STOP 10** 350 MAXINE LN
- **STOP 11** 622 IRENE ST
- **STOP 12** 515 LAKE ST


- **STOP 13** **501 LINCOLN ST**

-  **STOP 14** **IRENE ST**

-  **STOP 15** **311 ASH ST S**

-  **STOP 16** **342 JEFFERSON ST**

-  **STOP 17** **837 CENTER ST E**

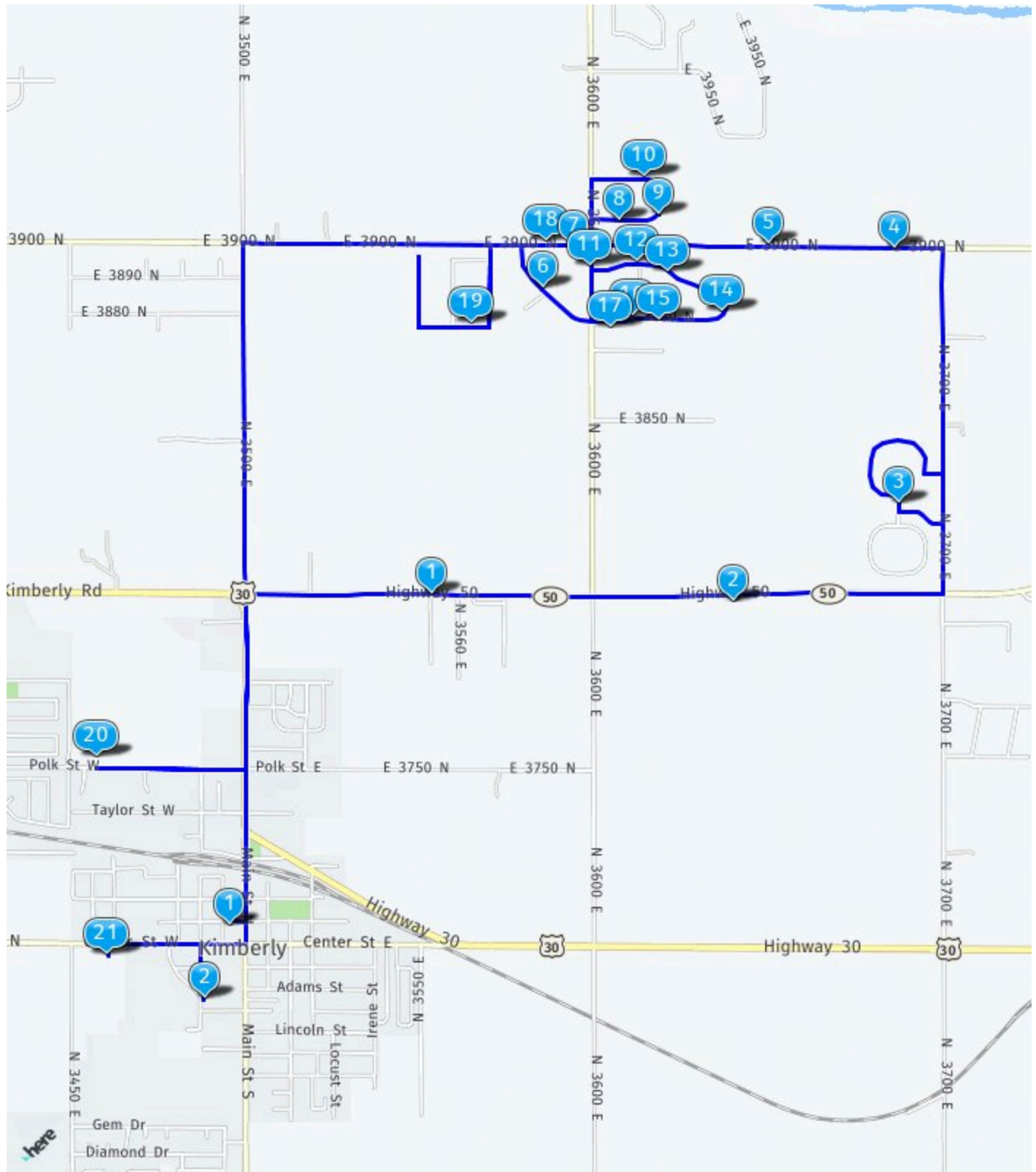
-  **END** **BUS BARN**



Map for: Route 9 - AM

Drive: 14.39 miles | 21 Stops

Kimberly School District













Directions for Route 9 - AM

Drive: 14.39 miles | 21 Stops

Kimberly School District

Driver:	Brittany Price	Start Time:	07:01 AM	Total Students:	99
Total Time:	48 min 4 sec	End Time:	07:50 AM	Max Load:	

- **START** **BUS BARN**
- **STOP 1** **51 ID-50**
- **STOP 2** **141 ID-50**
- **STOP 3** **3826 SUSAN CIR E**
- **STOP 4** **3685 ADDISON AVE**
- **STOP 5** **3650 E 3900 N RD**
- **STOP 6** **702 RIDGE CIR**
- **STOP 7** **3593 E 3900 N RD**
- **STOP 8** **3608 LIBERTY DR S**
- **STOP 9** **3626 3920 N**
- **STOP 10** **3615 3920 N**
- **STOP 11** **3897 N 3600 E**
- **STOP 12** **3612 E 3892 N**

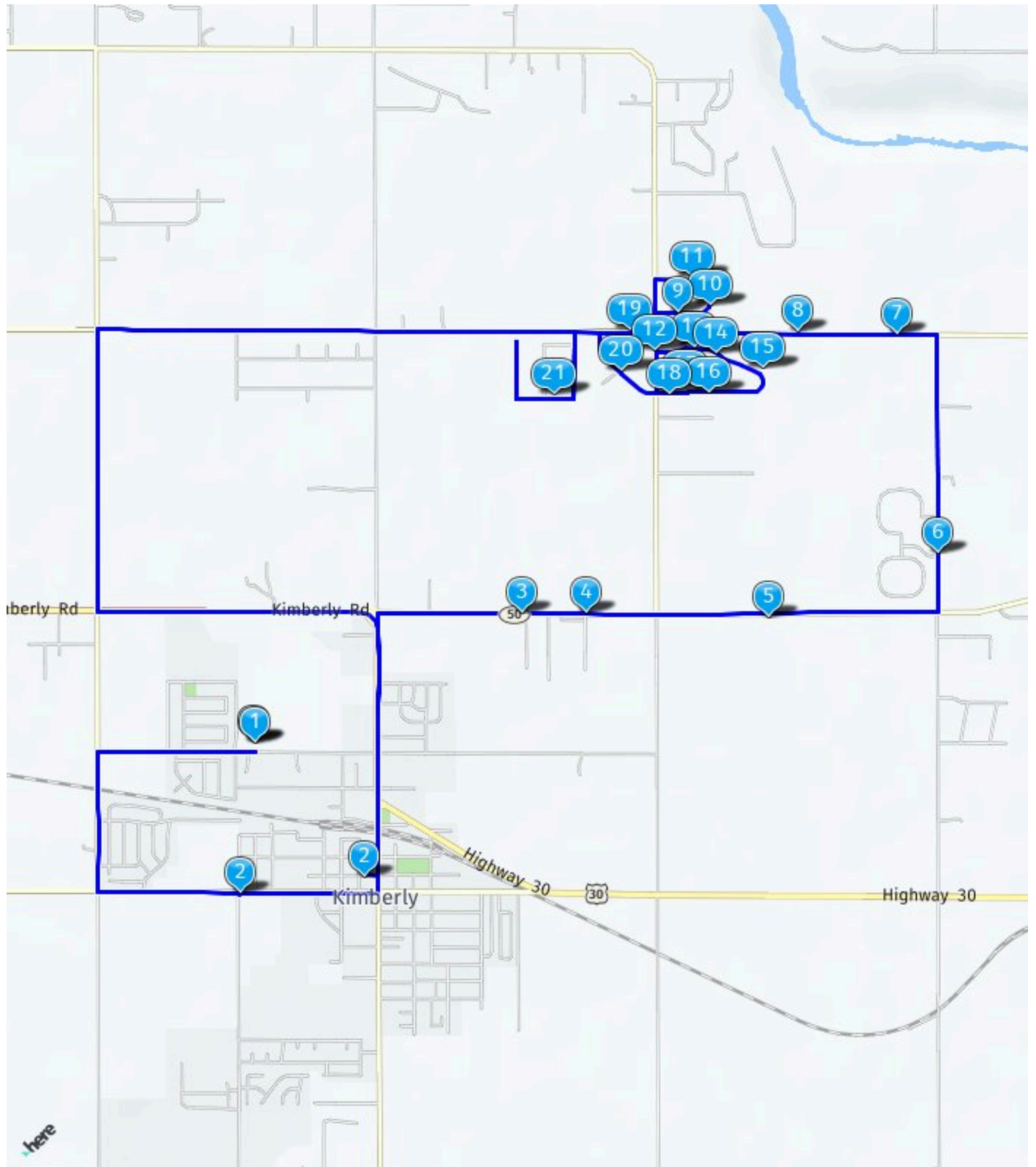
-  **STOP 13** 3623 E 3892 N
-  **STOP 14** 3638 E 3880 N
-  **STOP 15** 3617 E 3880 N
-  **STOP 16** 3612 E 3880 N
-  **STOP 17** 3603 E 3880 N
-  **STOP 18** 3588 E 3900 N RD
-  **STOP 19** 3879 E 3570
- **STOP 20** 900 POLK ST W
- **STOP 21** 702 CENTER ST W
-  **END** PRESCHOOL



Map for: Route 9 - PM

Drive: 15.90 miles | 21 Stops

Kimberly School District















Directions for Route 9 - PM

Drive: 15.90 miles | 21 Stops

Kimberly School District

Driver:	Brittany Price	Start Time:	03:18 PM	Total Students:	109
Total Time:	43 min 59 sec	End Time:	04:01 PM	Max Load:	-

- **START** STRICKER ELEMENTARY SCHOOL
- **STOP 1** 811 POLK ST W
- **STOP 2** 901 CENTER ST W
- **STOP 3** 51 ID-50
- **STOP 4** 3795 N 3575 E
- **STOP 5** 141 ID-50
- **STOP 6** N 3700 E & 3825 N
- **STOP 7** 3685 ADDISON AVE
- **STOP 8** 3650 E 3900 N RD
- **STOP 9** 3608 LIBERTY DR S
- **STOP 10** 3626 3920 N
- **STOP 11** 3612 3920 N
- **STOP 12** 3897 N 3600 E

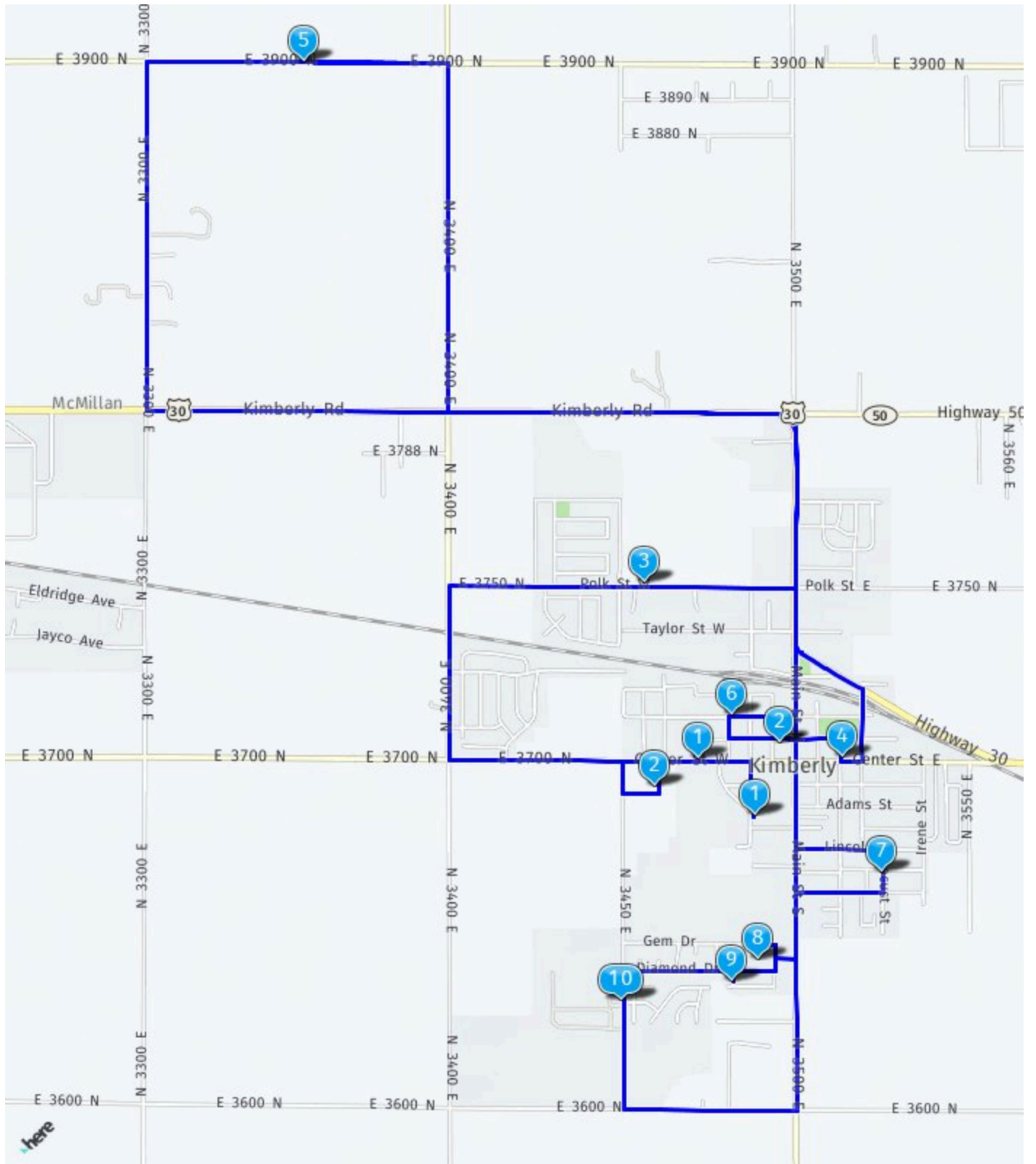
-  **STOP 13** 3612 E 3892 N
-  **STOP 14** 3623 E 3892 N
-  **STOP 15** 3634 E 3892 N
-  **STOP 16** 3617 E 3880 N
-  **STOP 17** 3612 E 3880 N
-  **STOP 18** 3603 E 3880 N
-  **STOP 19** 3589 ADDISON AVE
-  **STOP 20** 324 EASTRIDGE DR
-  **STOP 21** 3564 E 3876 N
-  **END** BUS BARN



Map for: Route 10 - Special Needs Rt - PM

Drive: 18.58 miles | 10 Stops

Kimberly School District





Directions for Route 10 - Special Needs Rt - PM

Drive: 18.58 miles | 10 Stops

Kimberly School District

Driver:	Gary Butenschoen	Start Time:	03:08 PM	Total Students:	14
Total Time:	48 min 28 sec	End Time:	03:56 PM	Max Load:	-

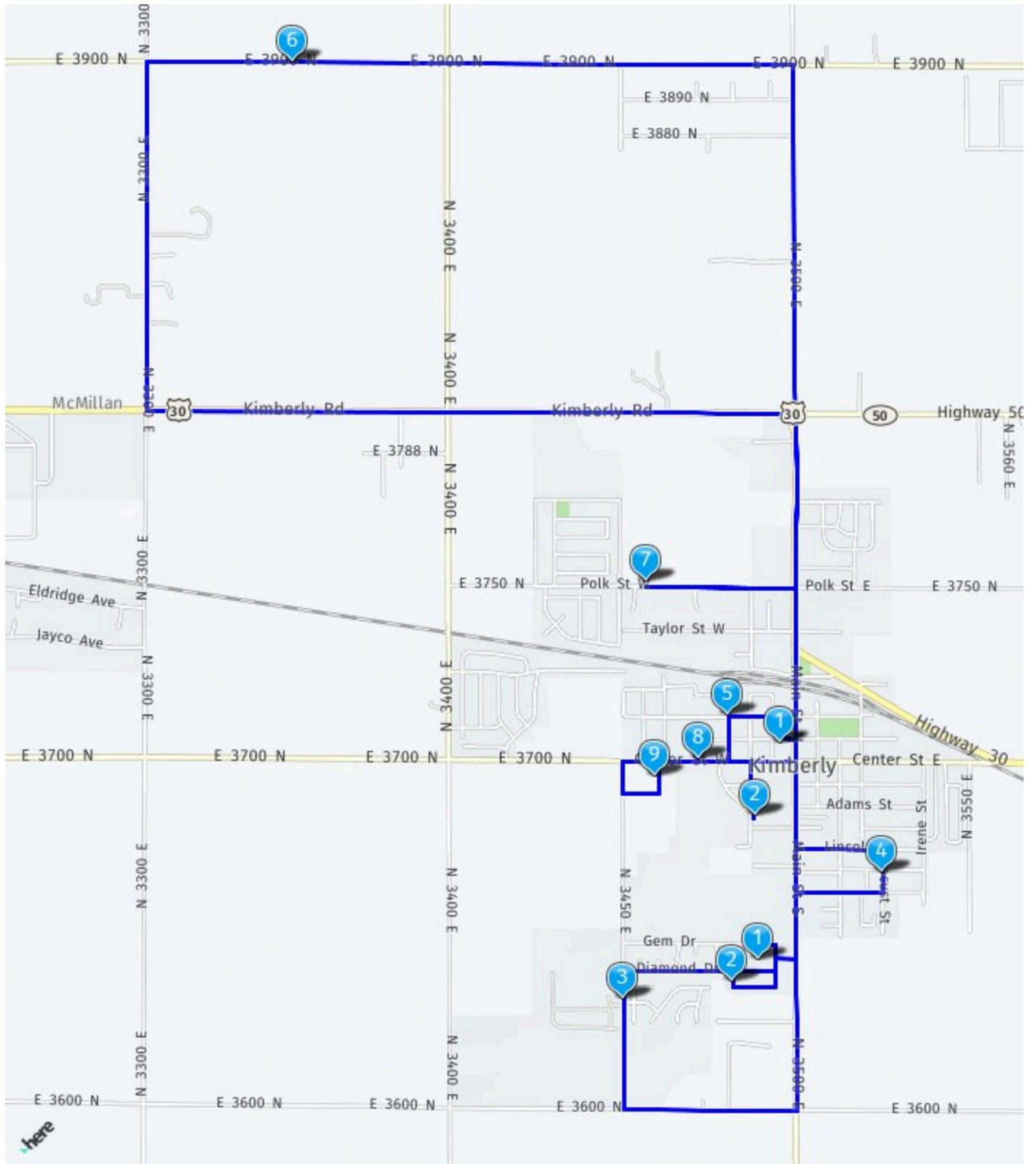
- **START** **PRESCHOOL**
- **STOP 1** **506 CENTER ST W**
- **STOP 2** **141 CENTER ST W**
- **STOP 3** **811 POLK ST W**
- **STOP 4** **310 CENTER ST E**
- **STOP 5** **3341 ADDISON AVE E**
- **STOP 6** **340 PINE ST**
- **STOP 7** **632 LOCUST ST**
- **STOP 8** **220 OPAL ST**
- **STOP 9** **402 GARNET DR**
- **STOP 10** **1170 CONNER CT**
- **END** **BUS BARN**



Map for: Route 10 (Pre-School + Special Needs) - AM

Drive: 14.59 miles | 9 Stops

Kimberly School District





Directions for Route 10 (Pre-School + Special Needs) - AM

Drive: 14.59 miles | 9 Stops

Kimberly School District

Driver:	Gary Butenschoen	Start Time:	07:17 AM	Total Students:	13
Total Time:	42 min 35 sec	End Time:	08:00 AM	Max Load:	

- **START** **BUS BARN**
- **STOP 1** **220 OPAL ST**
- **STOP 2** **402 GARNET DR**
- **STOP 3** **1170 CONNER CT**
- **STOP 4** **632 LOCUST ST**
- **STOP 5** **406 MONROE ST**
- **STOP 6** **3341 ADDISON AVE E**
- **STOP 7** **811 POLK ST W**
- **STOP 8** **506 CENTER ST W**
- **STOP 9** **141 CENTER ST W**
- **END** **RISE CHARTER SCHOOL**